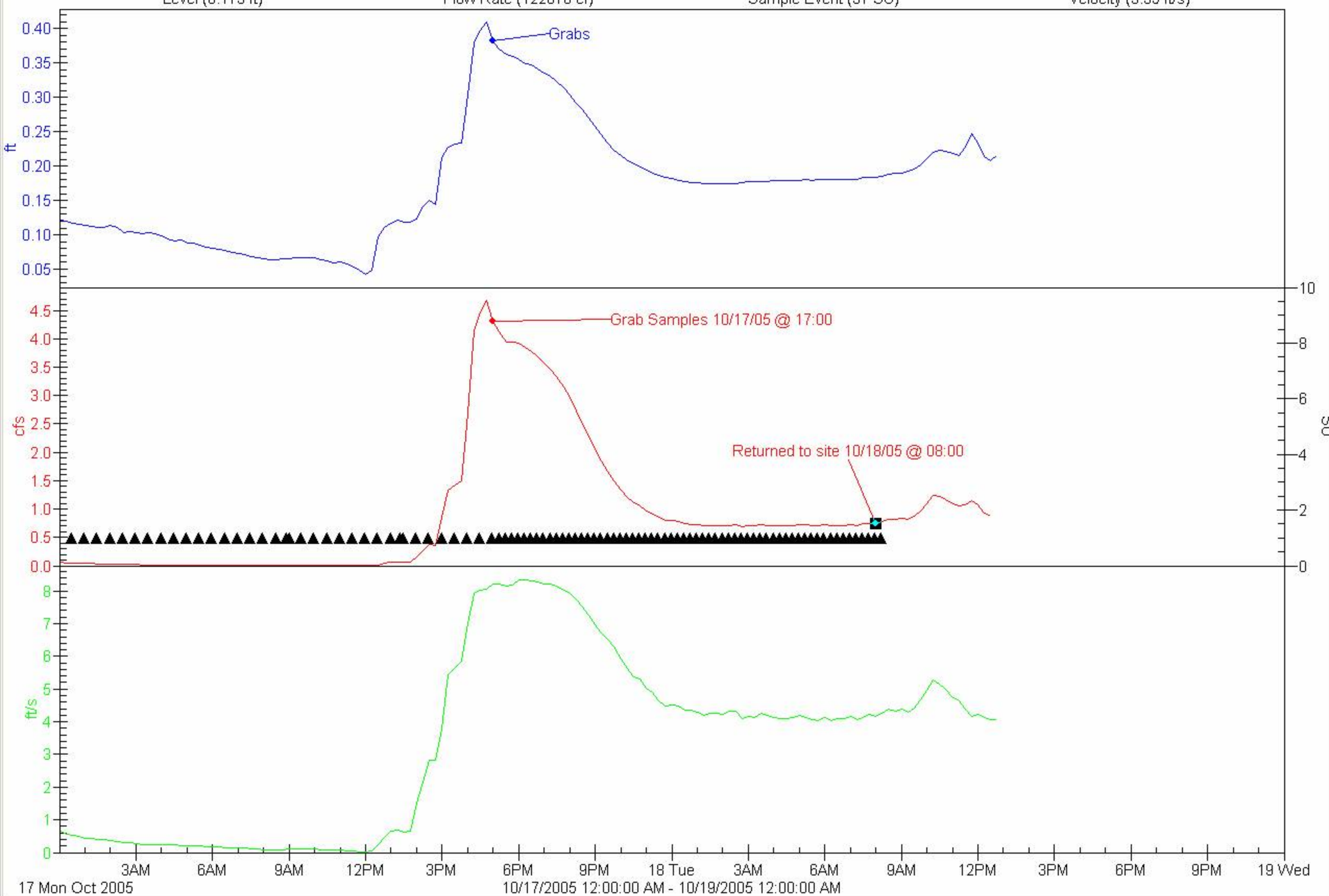


A-1 4250

05/06 Event 1 (Wet)

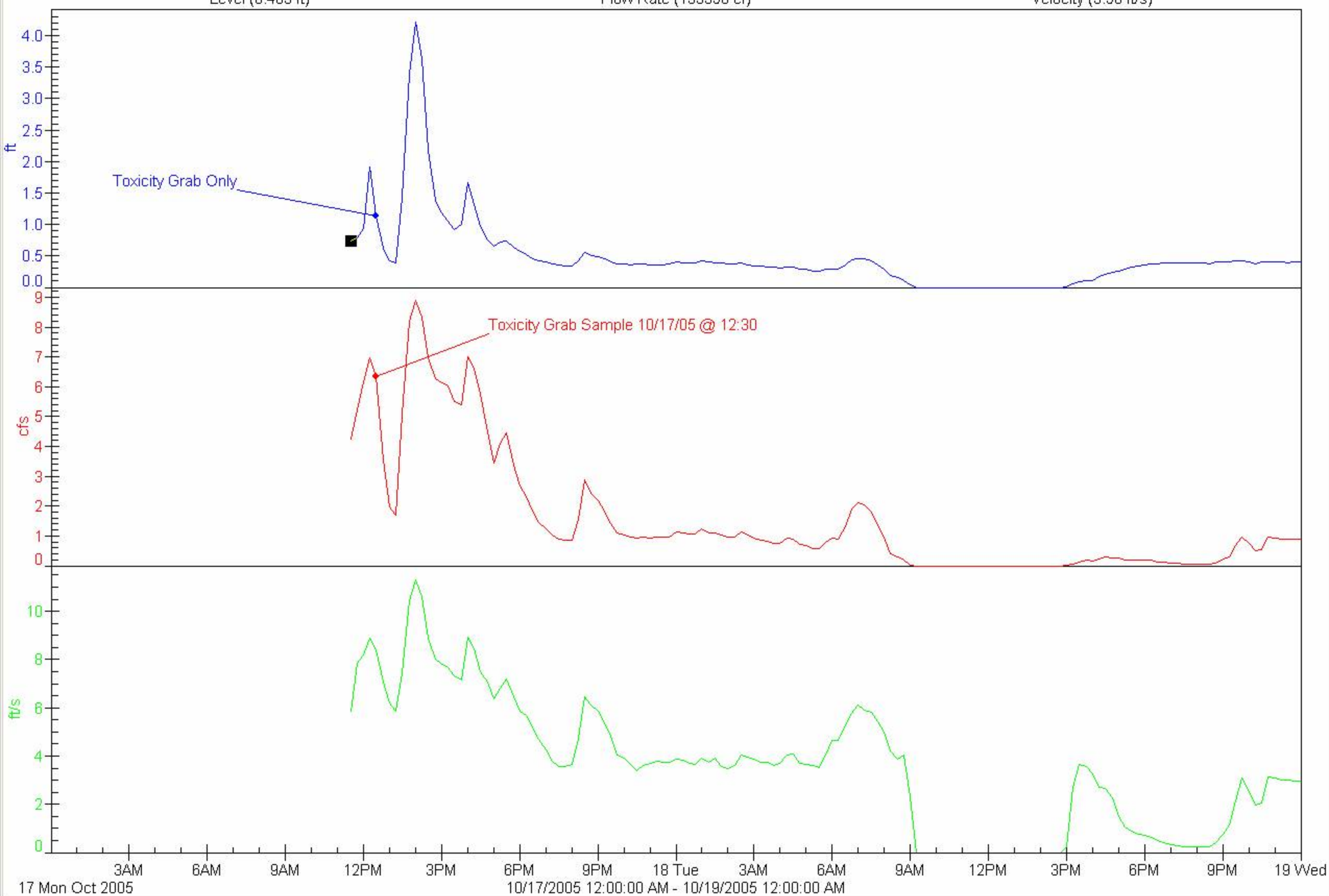
Level (0.173 ft) Flow Rate (122070 cf) Sample Event (97 SU) Velocity (3.35 ft/s)



I-2 Ortega

05/06 Event 1 (Wet)

Level (0.489 ft) Flow Rate (199350 cf) Velocity (3.58 ft/s)



ME-CC 4230

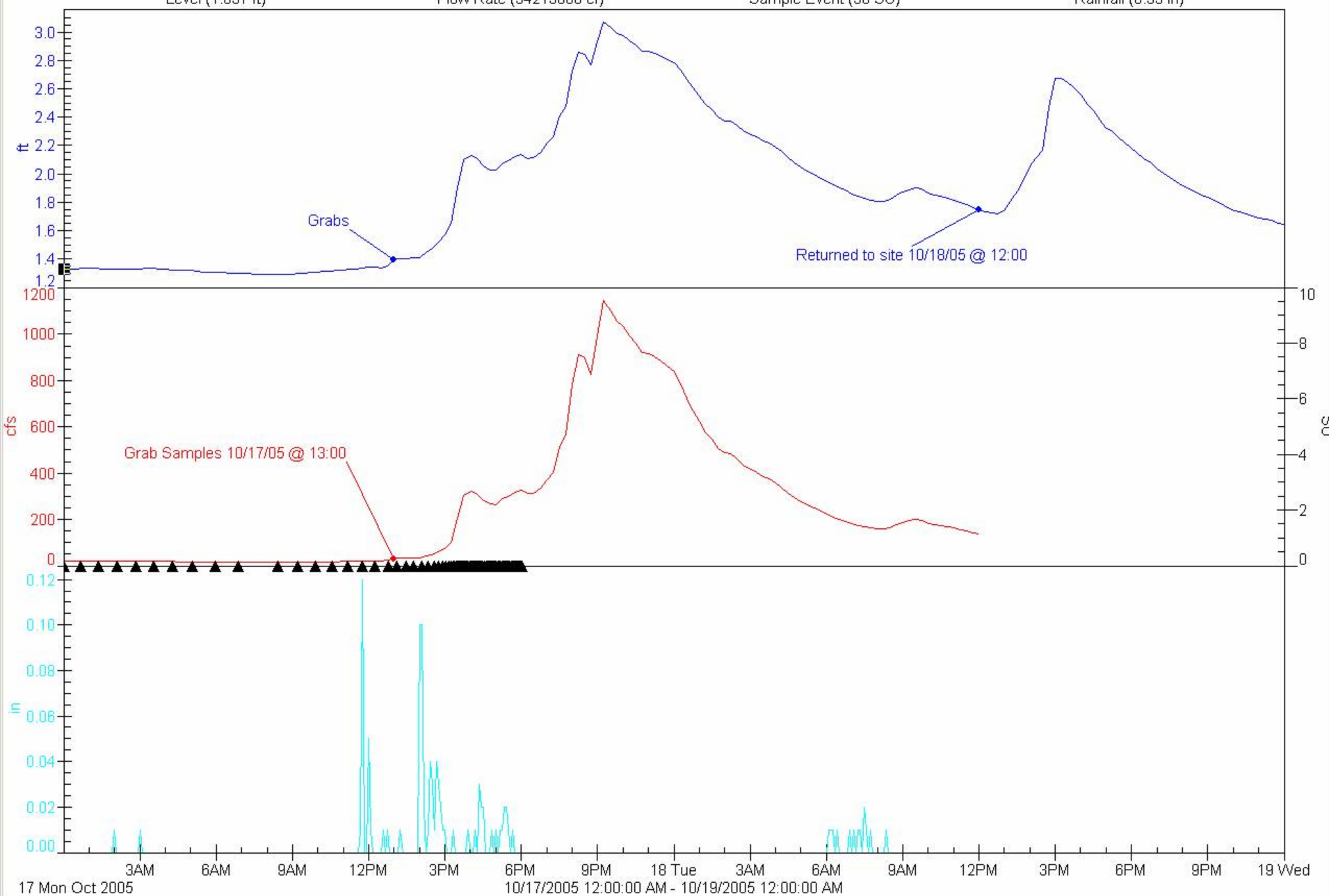
05/06 Event 1 (Wet)

Level (1.897 ft)

Flow Rate (34219000 cf)

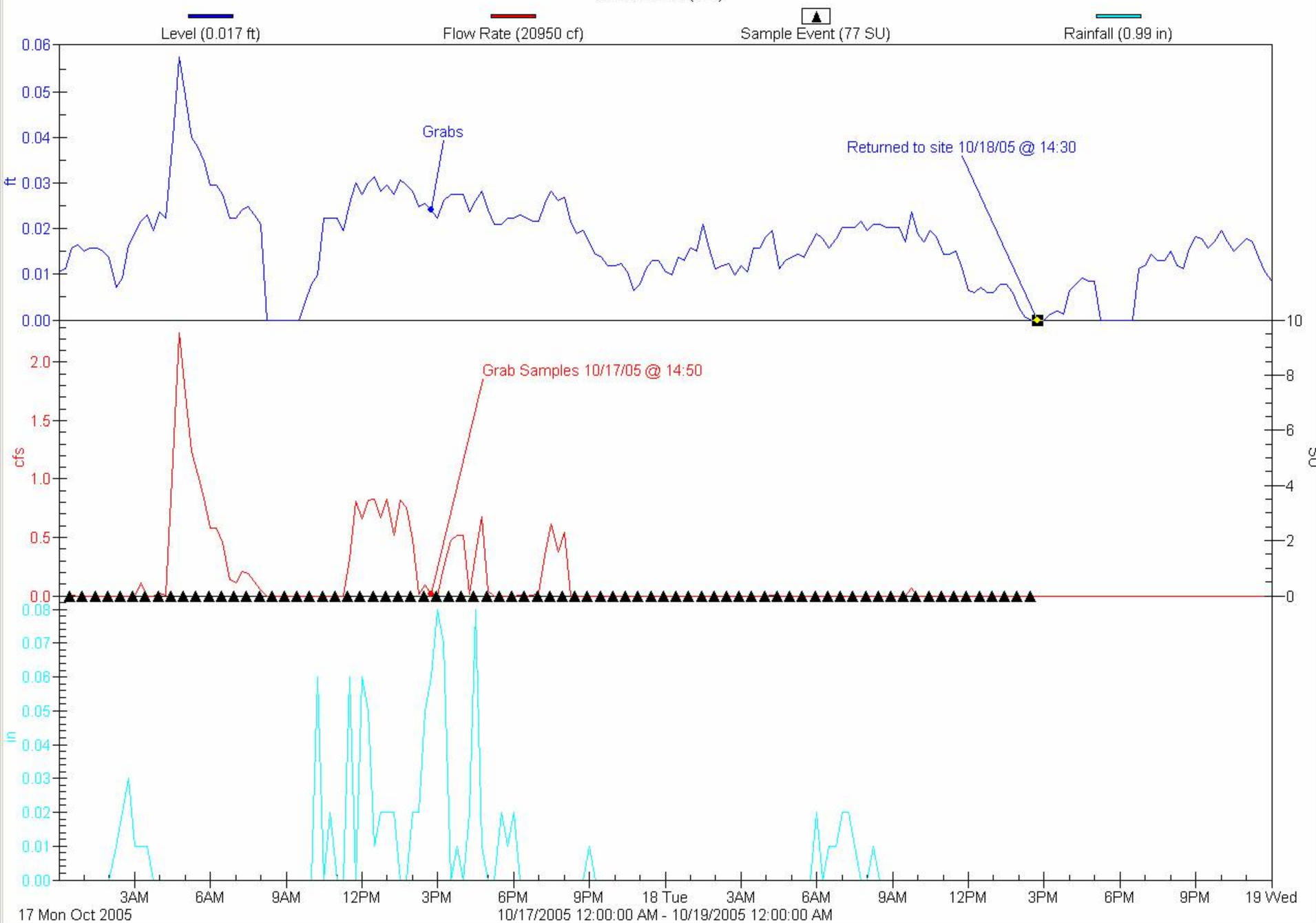
Sample Event (90 SU)

Rainfall (0.99 in)



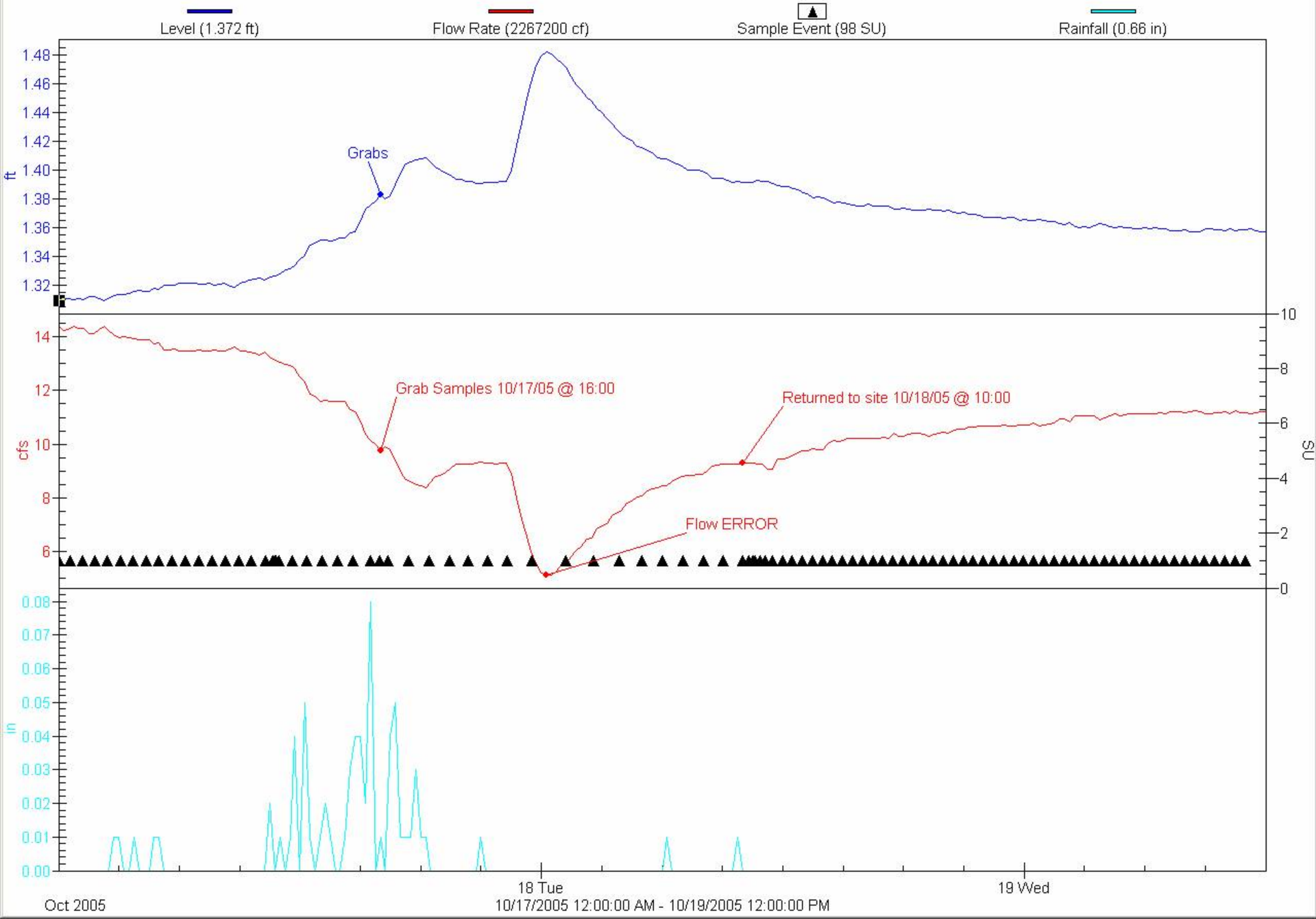
ME-SCR 4210

05/06 Event 1 (Wet)



ME-VR2 4230

05/06 Event 1 (Wet)



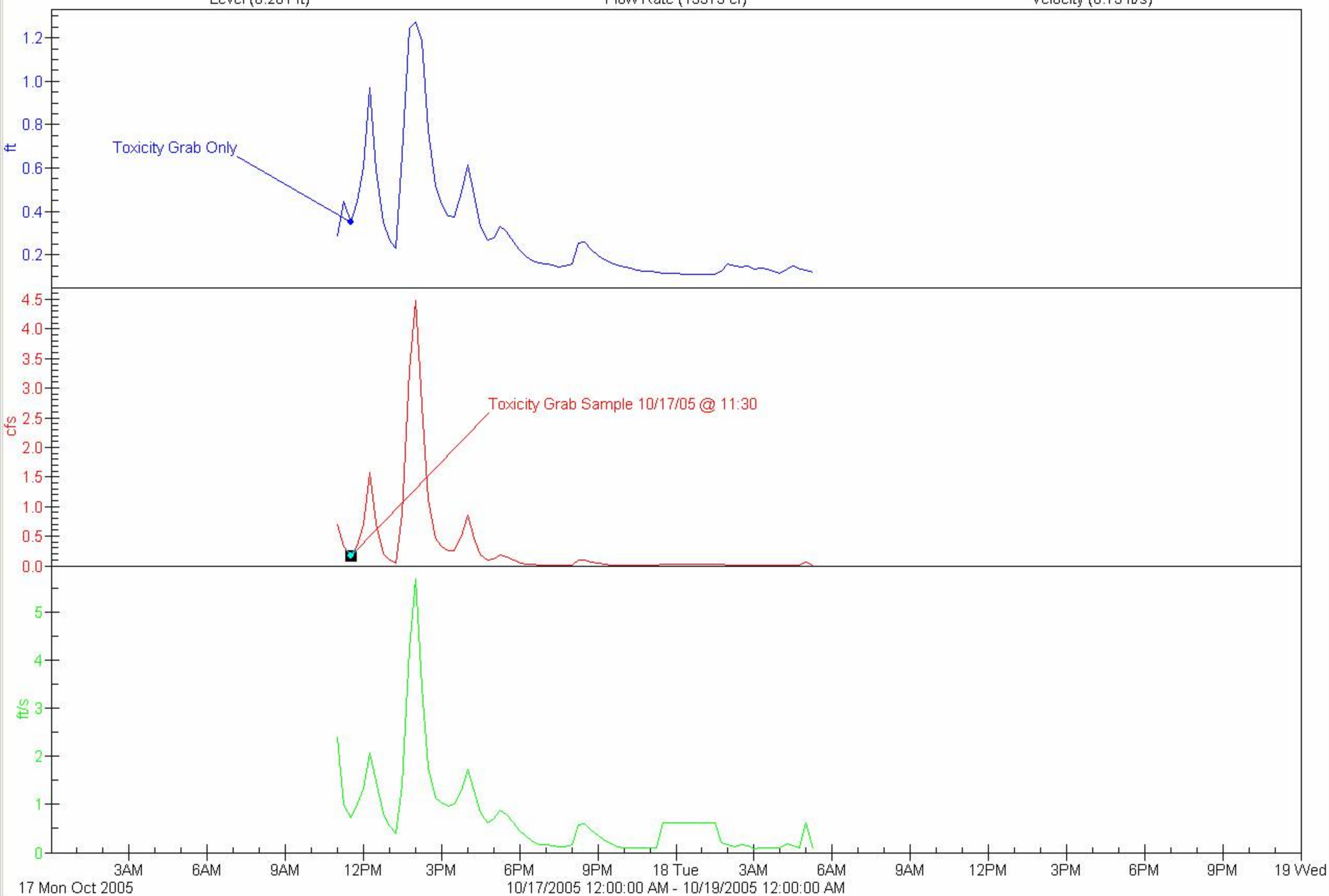
R-1 4250

05/06 Event 1 (Wet)

Level (0.281 ft)

Flow Rate (19379 cf)

Velocity (0.73 ft/s)



W-3 4250

05/06 Event 1 (Wet)



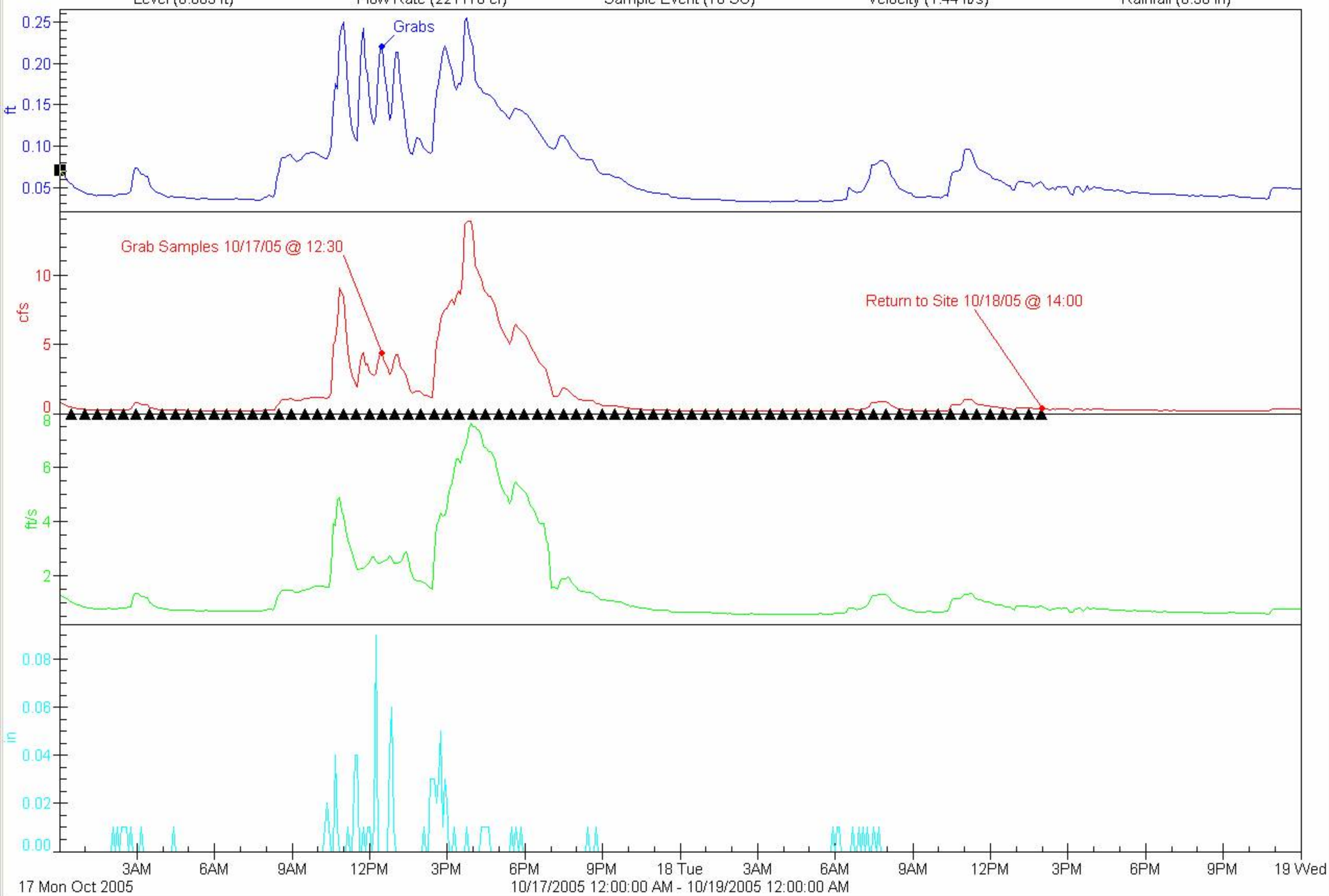
Sample Event (76 SU)

Level (0.089 ft)

Flow Rate (221170 cf)

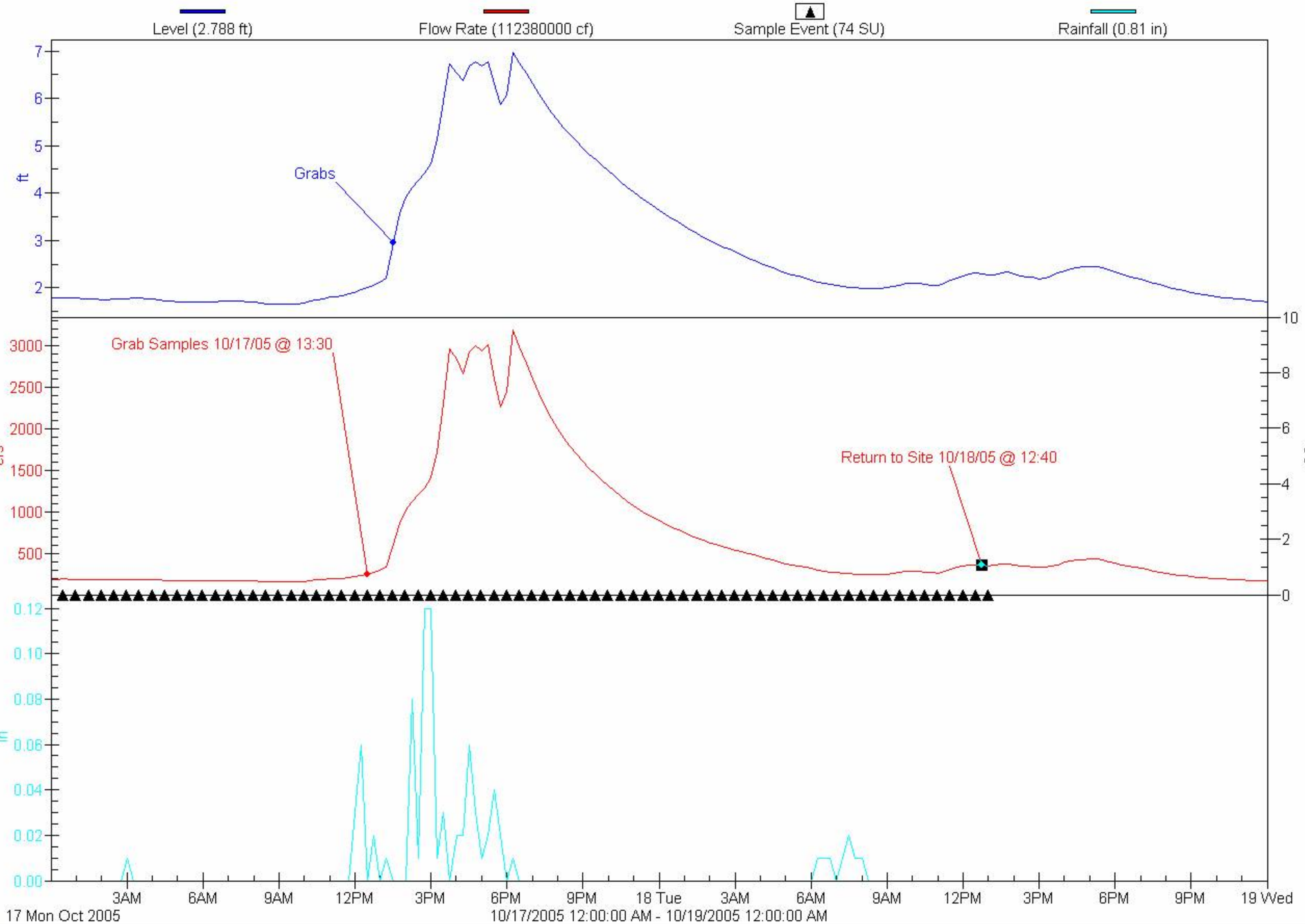
Velocity (1.44 ft/s)

Rainfall (0.96 in)



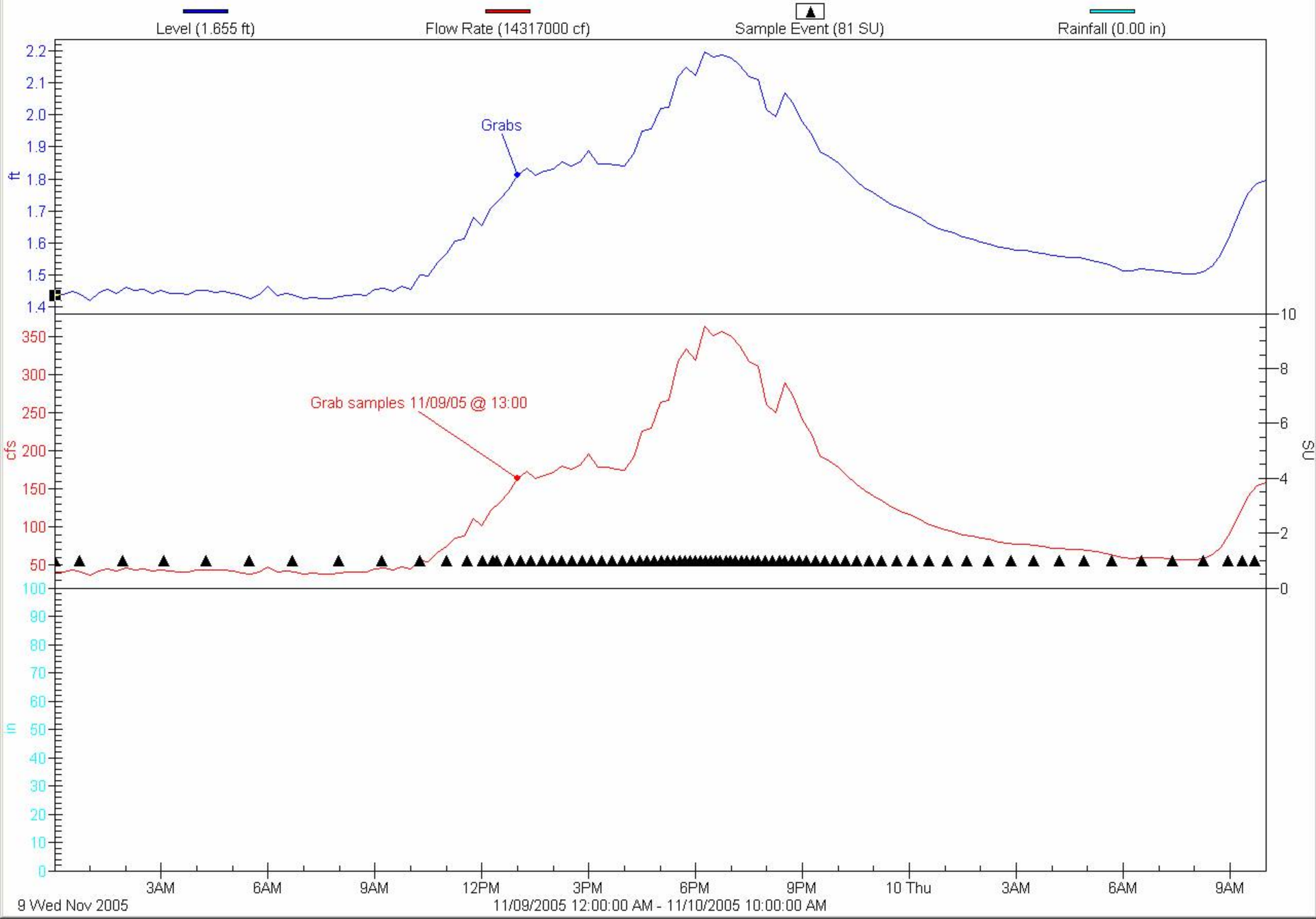
W-4 4210

05/06 Event 1 (Wet)



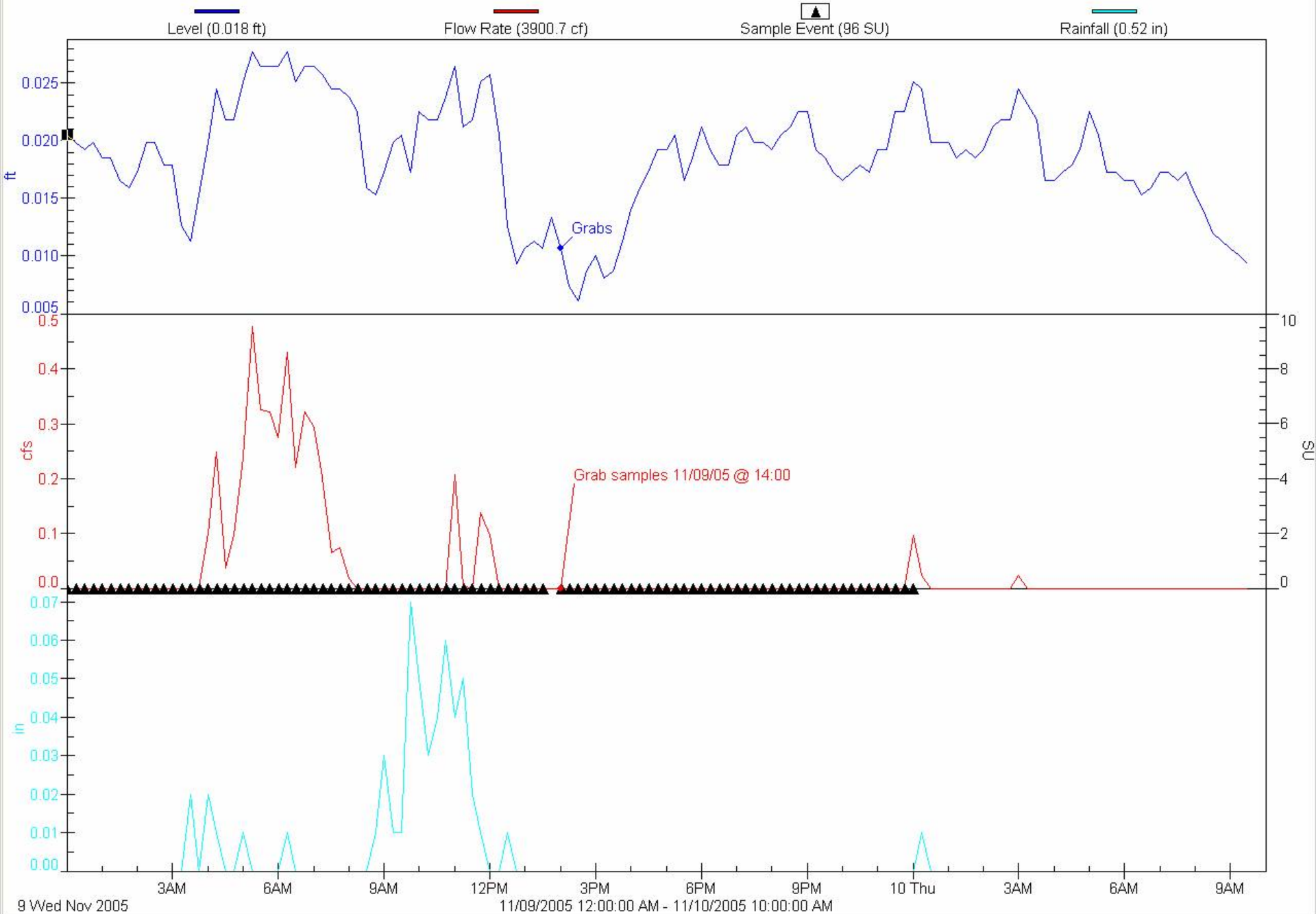
ME-CC 4230

05/06 Event 2 (Wet)



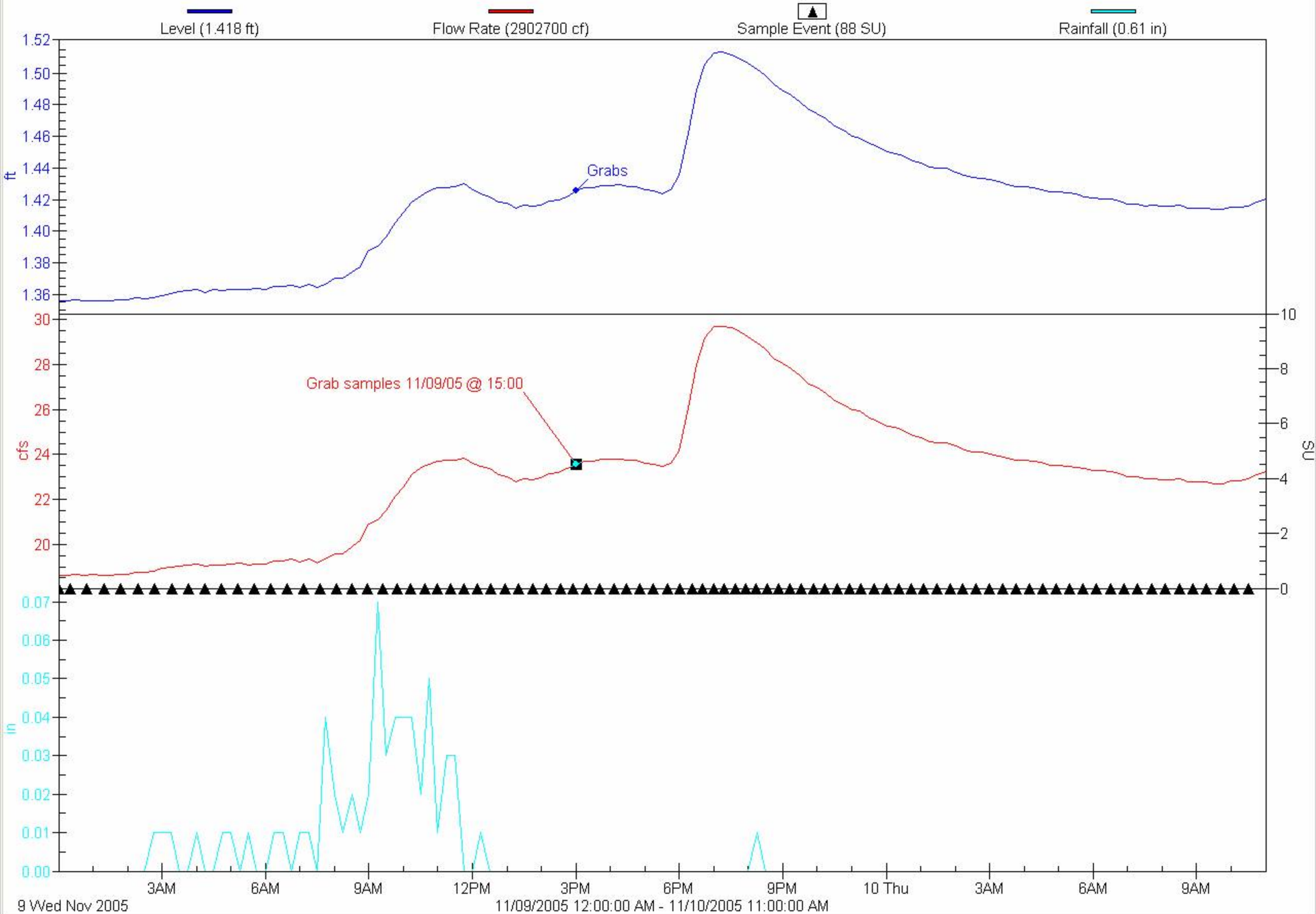
ME-SCR 4210

05/06 Event 2 (Wet)



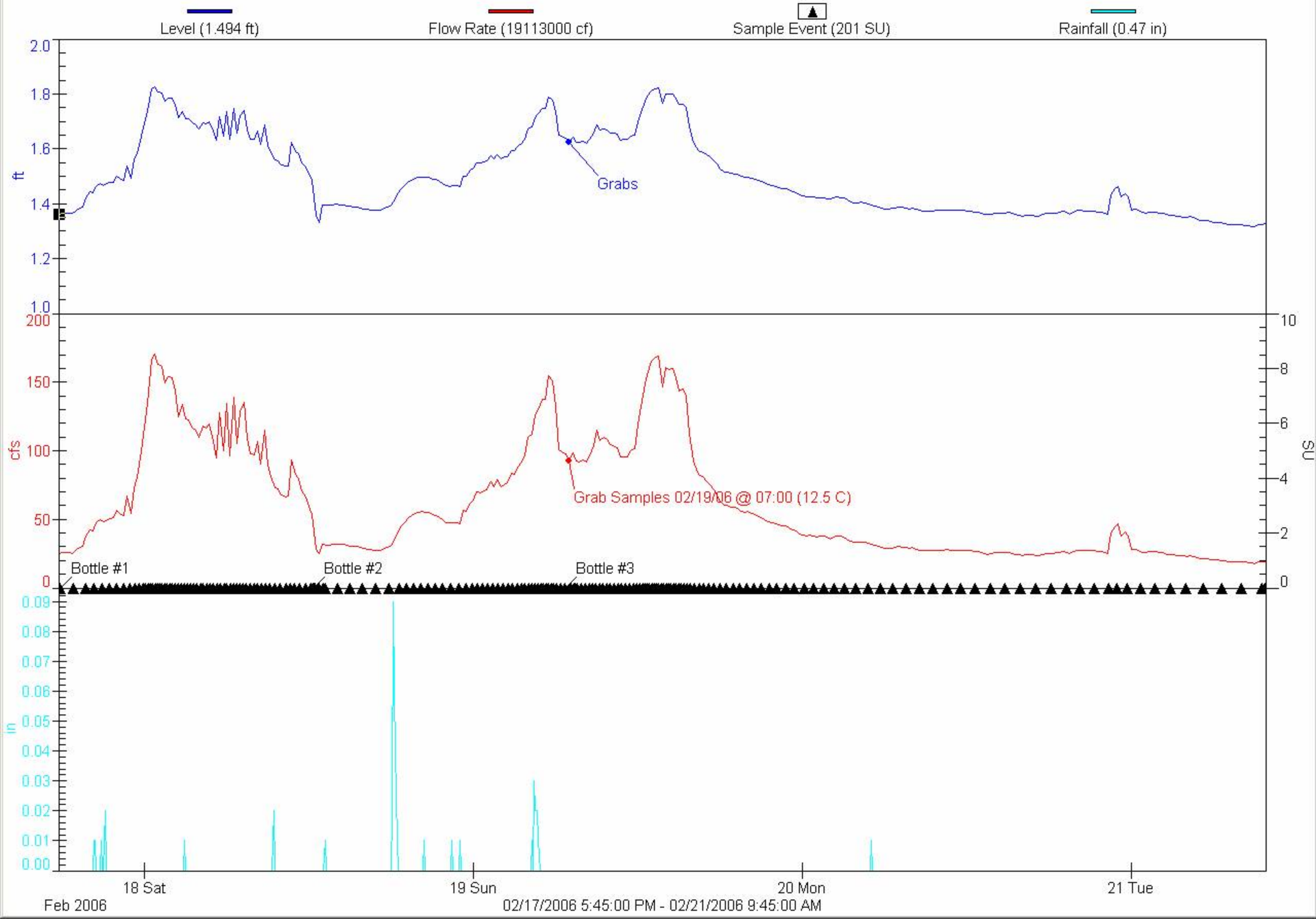
ME-VR2 4230

05/06 Event 2 (Wet)



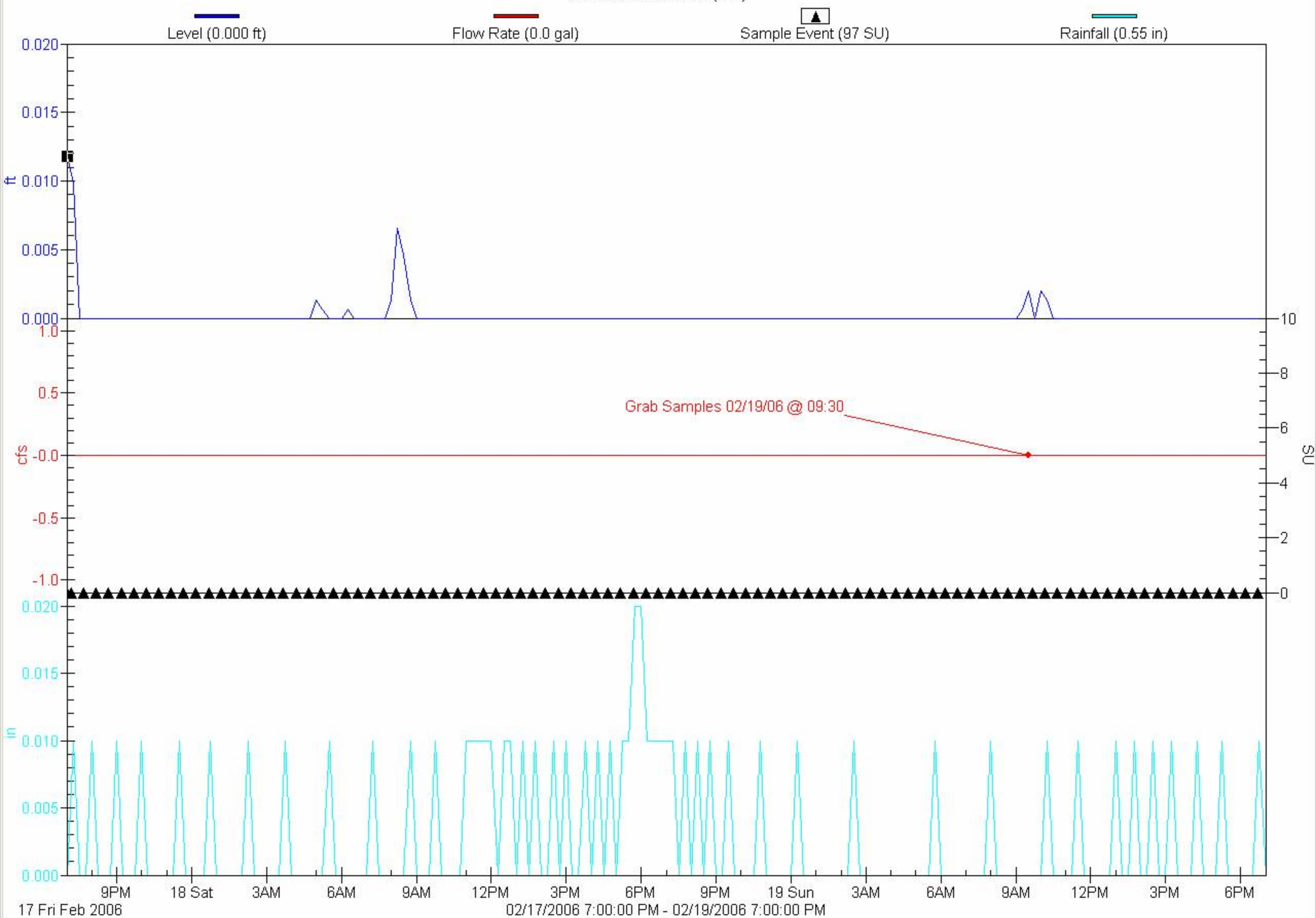
ME-CC ~ Calleguas Creek (@ CSUCI)

NPDES 05/06 Event 3 (Wet)



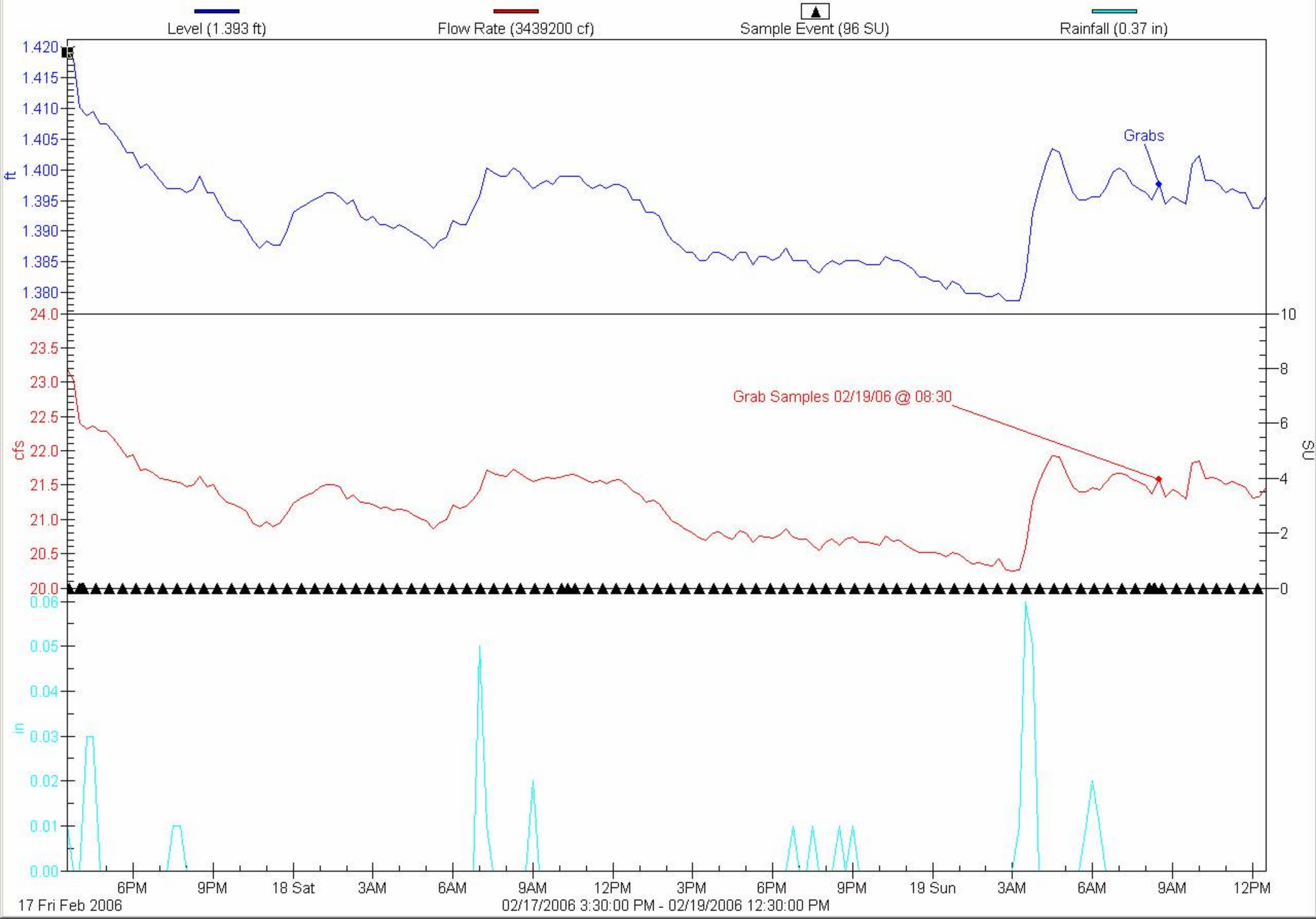
ME-SCR ~ Santa Clara River (@ Freeman Diversion)

NPDES 05/06 Event 3 (Wet)



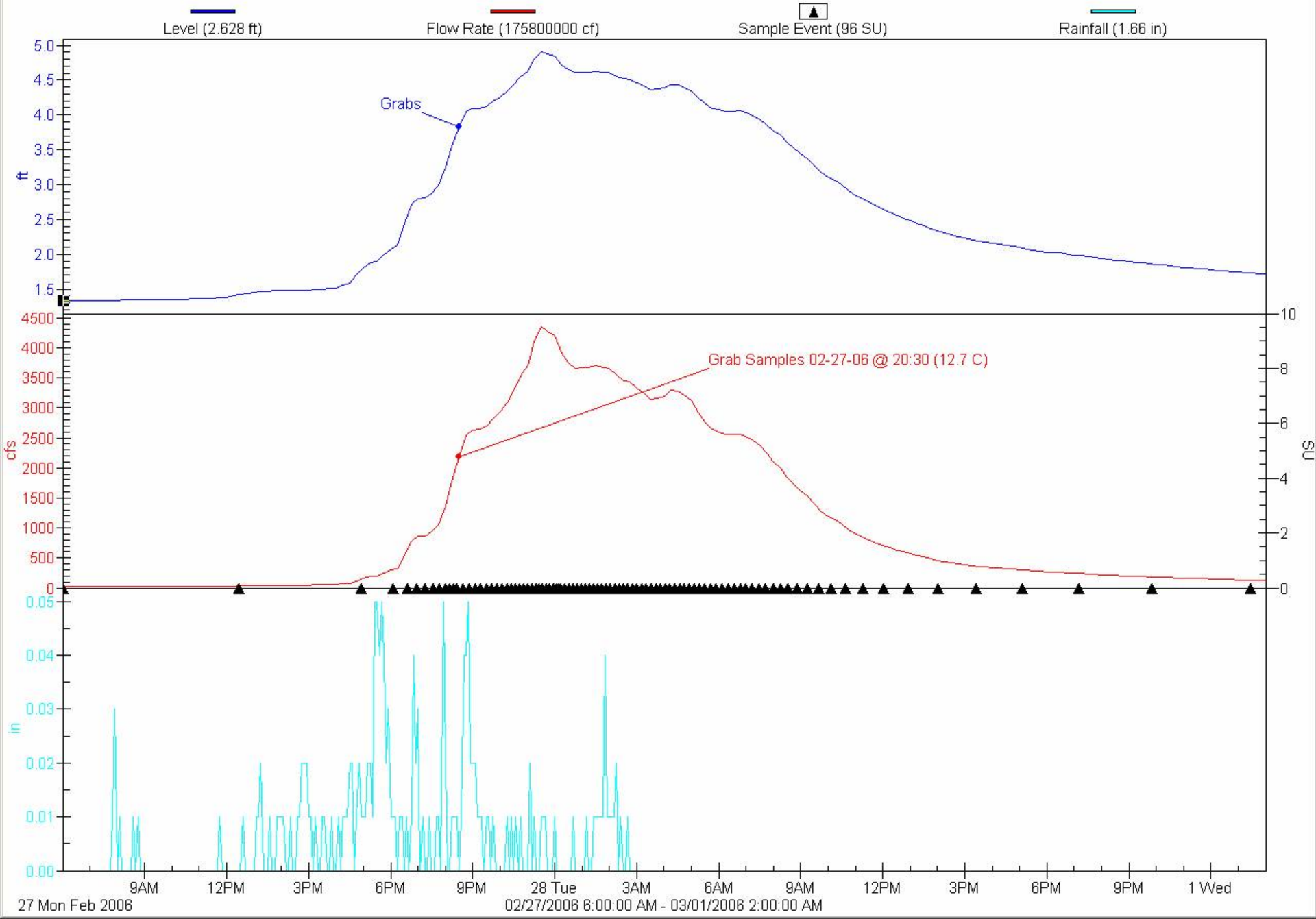
ME-VR2 ~ Ventura River (@ Ojai Valley Sanitation District)

NPDES Event 3 (Wet)



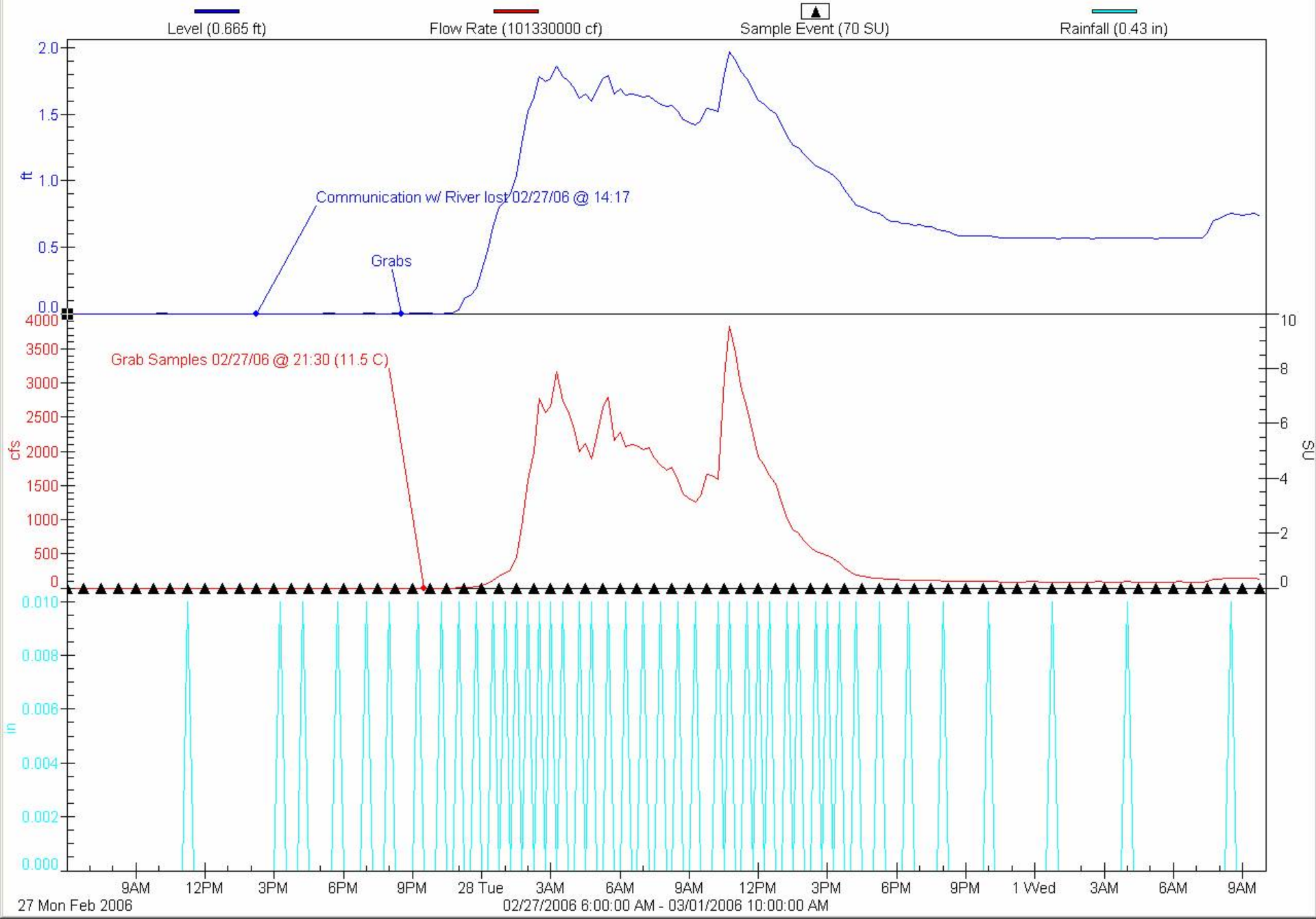
ME-CC ~ Calleguas Creek (@ CSUCI)

NPDES Event 4 (Wet)



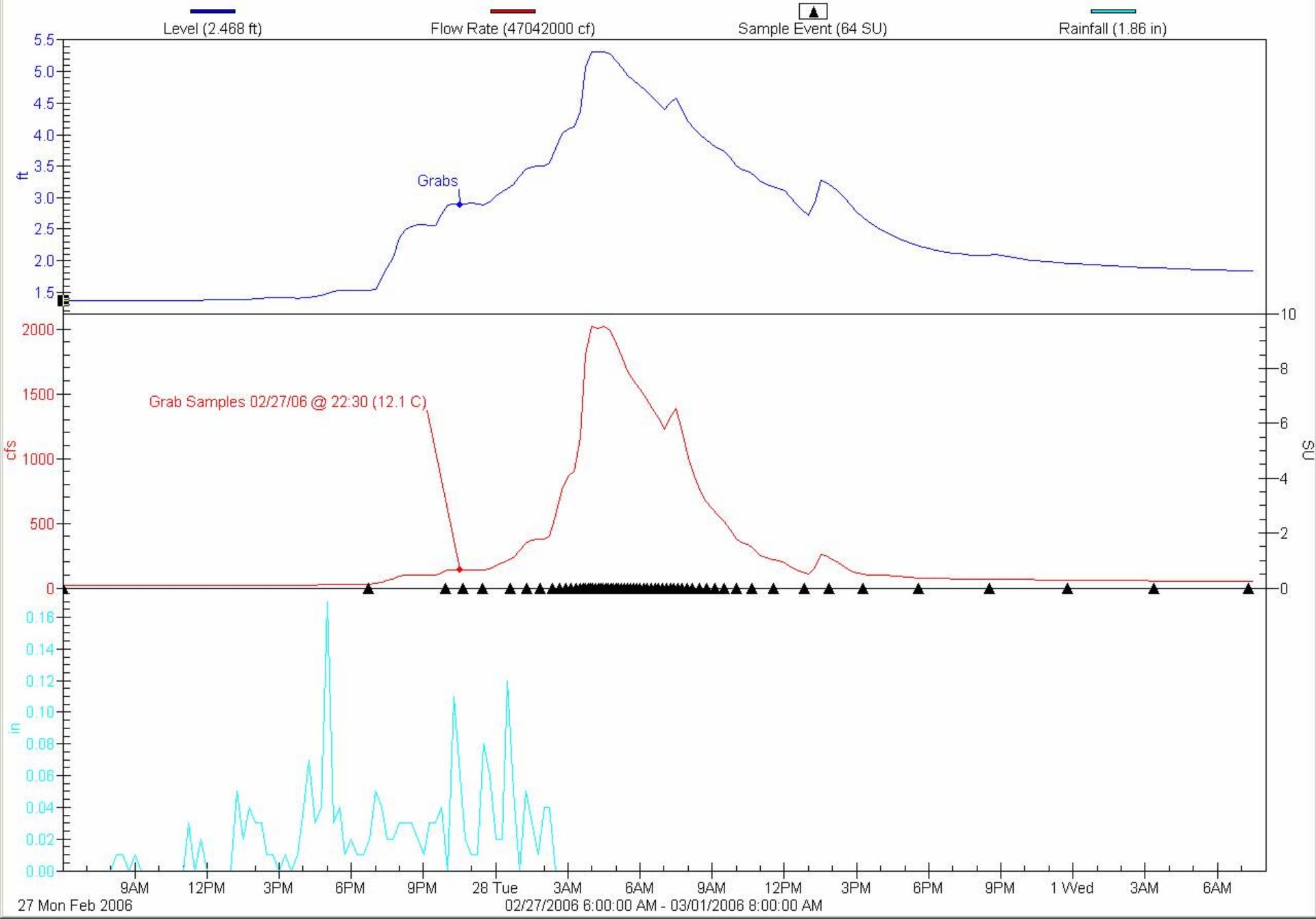
ME-SCR ~ Santa Clara River (@ Freeman Diversion)

NPDES Event 4 (Wet)



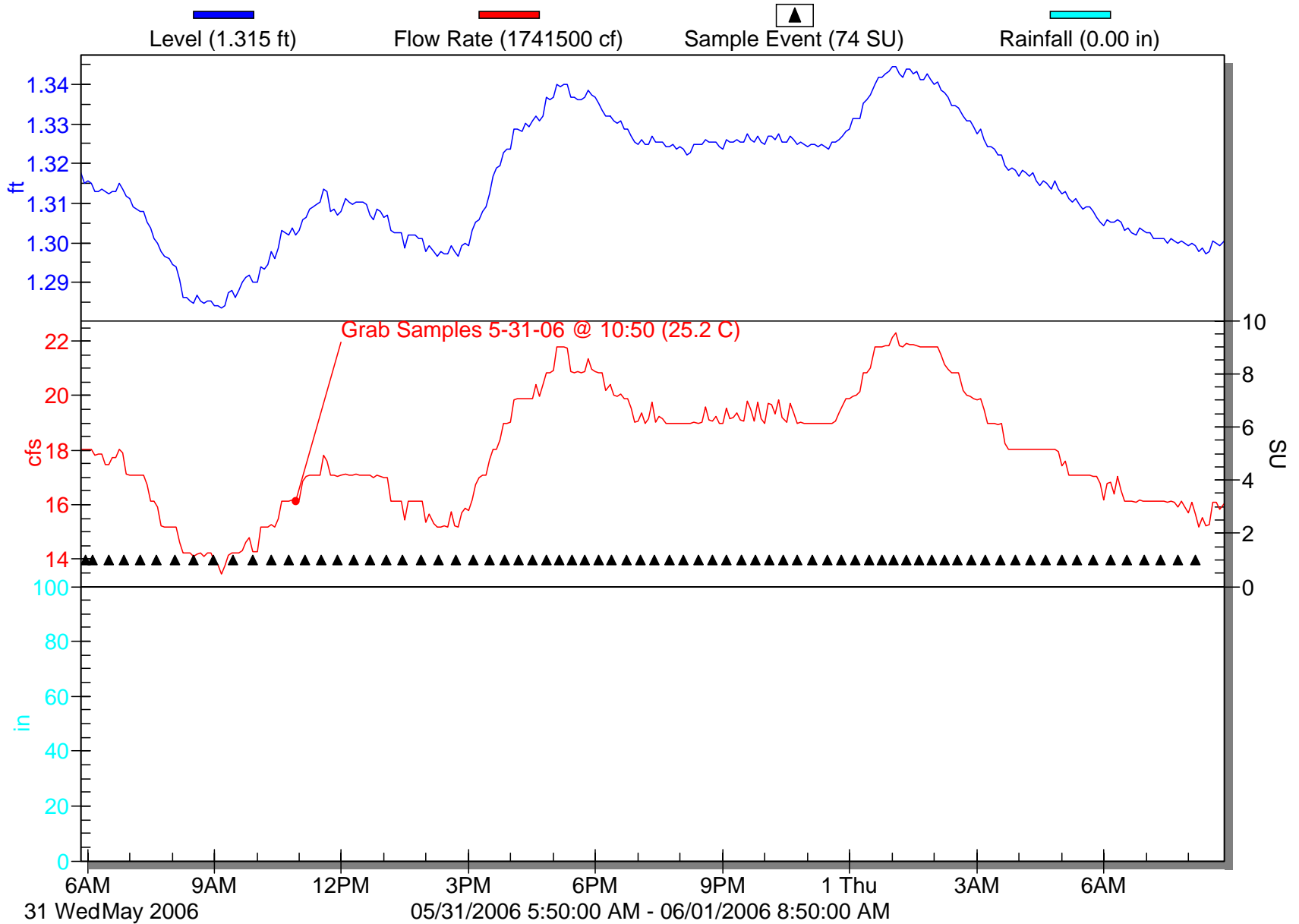
ME-VR2 ~ Ventura River (@ Ojai Valley Sanitation District)

NPDES Event 4 (Wet)



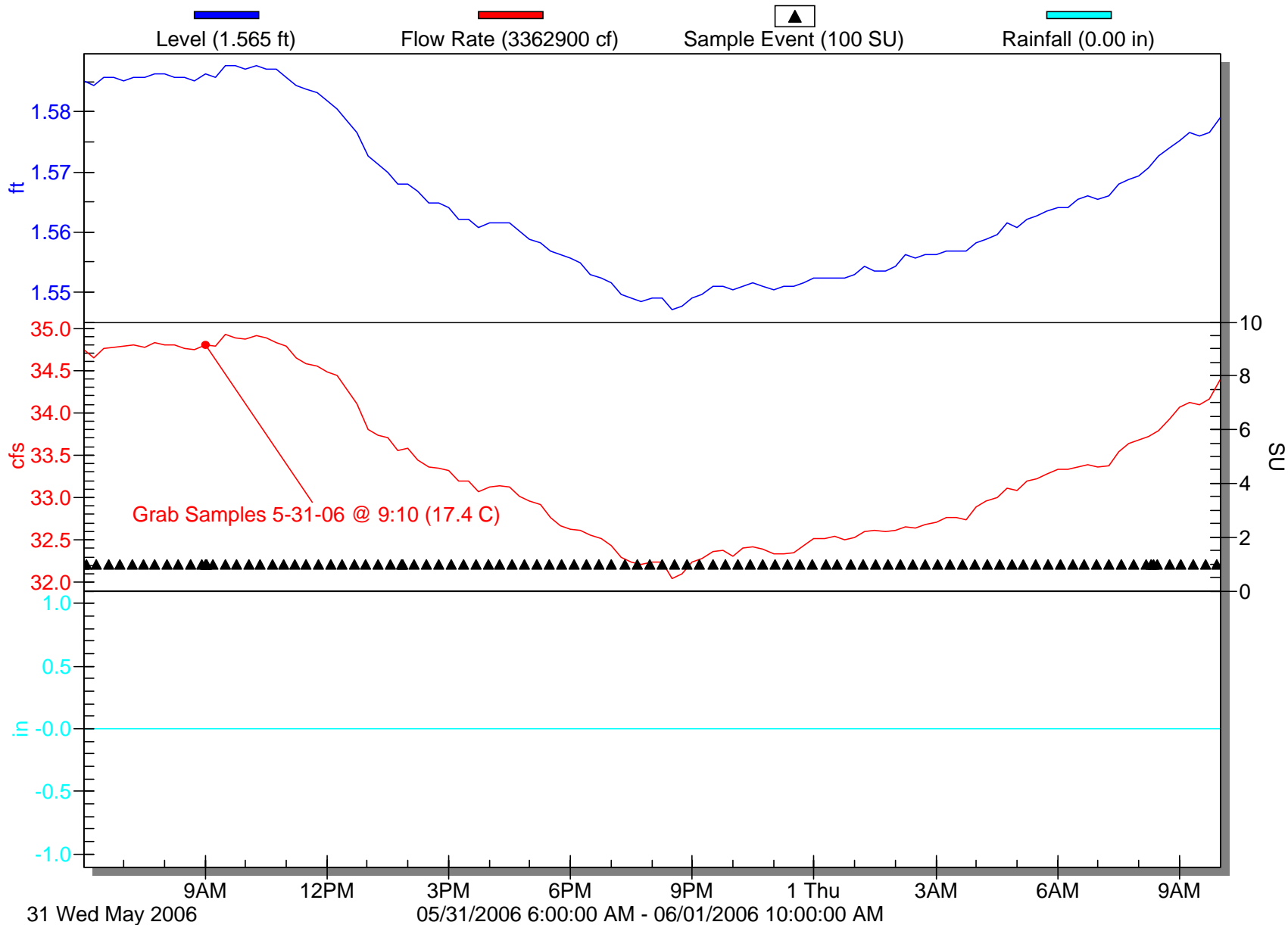
ME-CC ~ Calleguas Creek @ CSUCI Bridge

NPDES Event 5 (Dry)



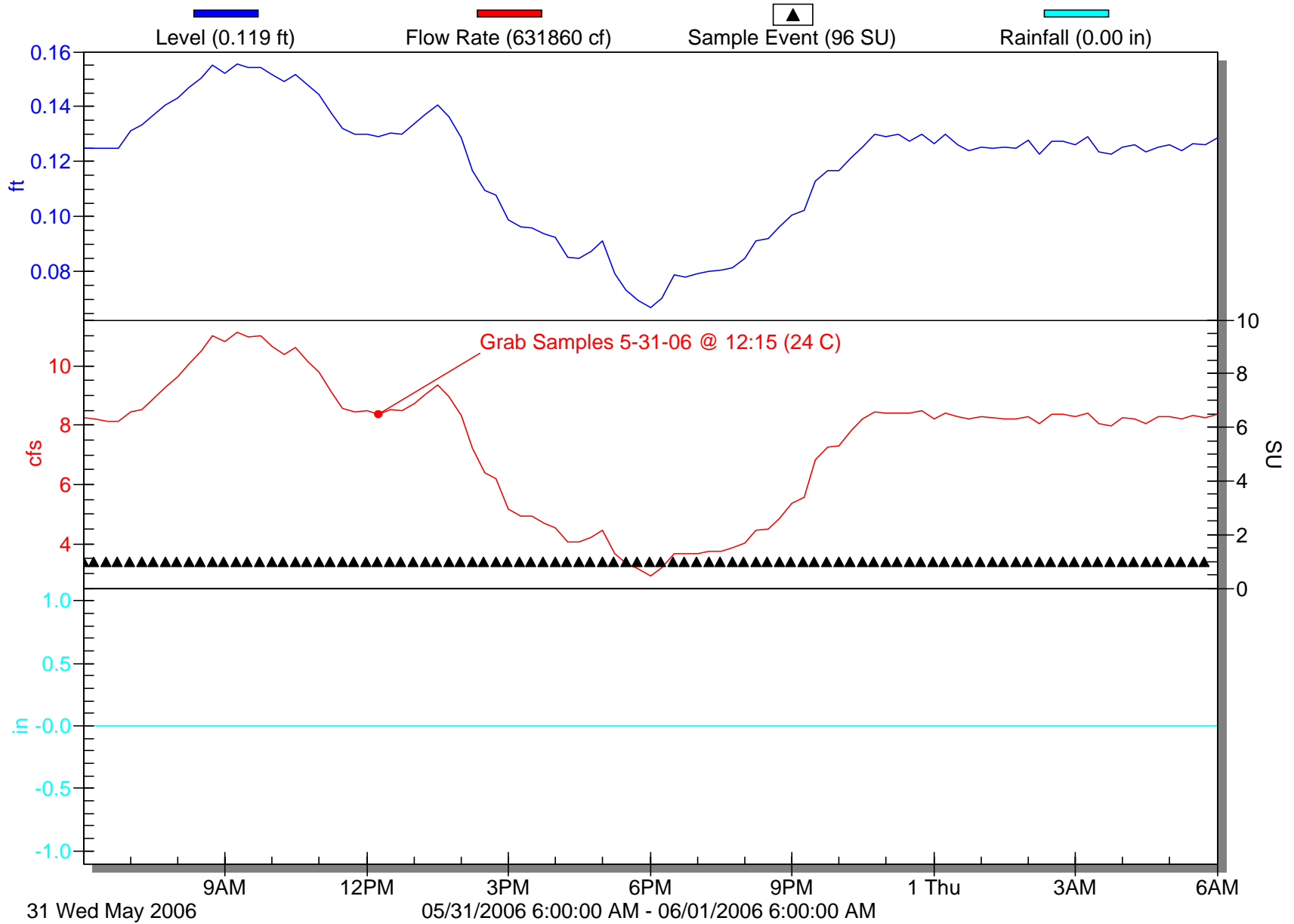
ME-VR2 ~ Ventura River @ OVSD

NPDES Event 5 (Dry)



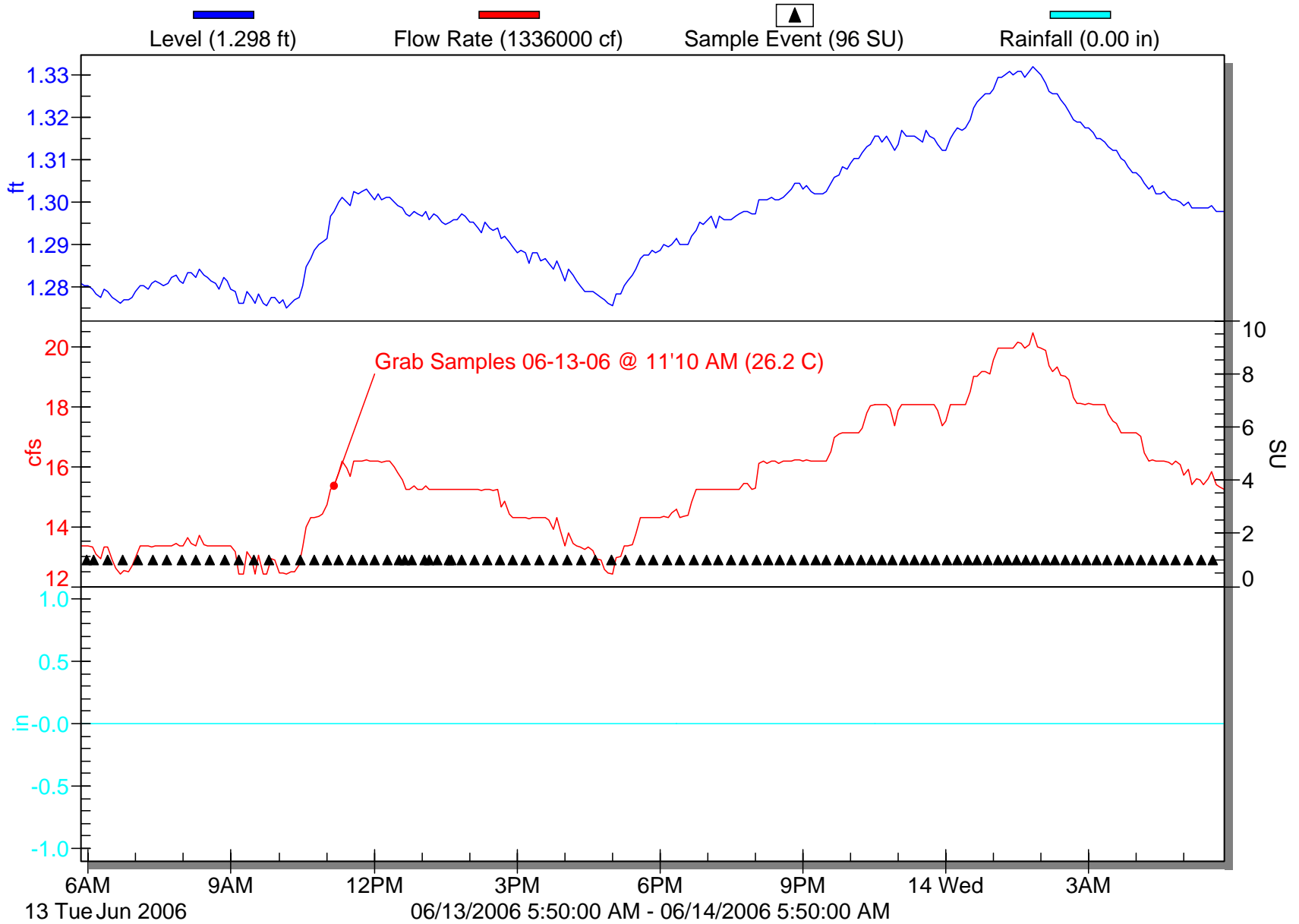
ME-SCR ~ Santa Clara River @ Freeman Diversion

NPDES Event 5 (Dry)



ME-CC ~ Calleguas Creek @ CSUCI Bridge

NPDES Event 6 (Dry)



ME-SCR ~ Santa Clara River @ Freeman Diversion

NPDES Event 6 (Dry)

